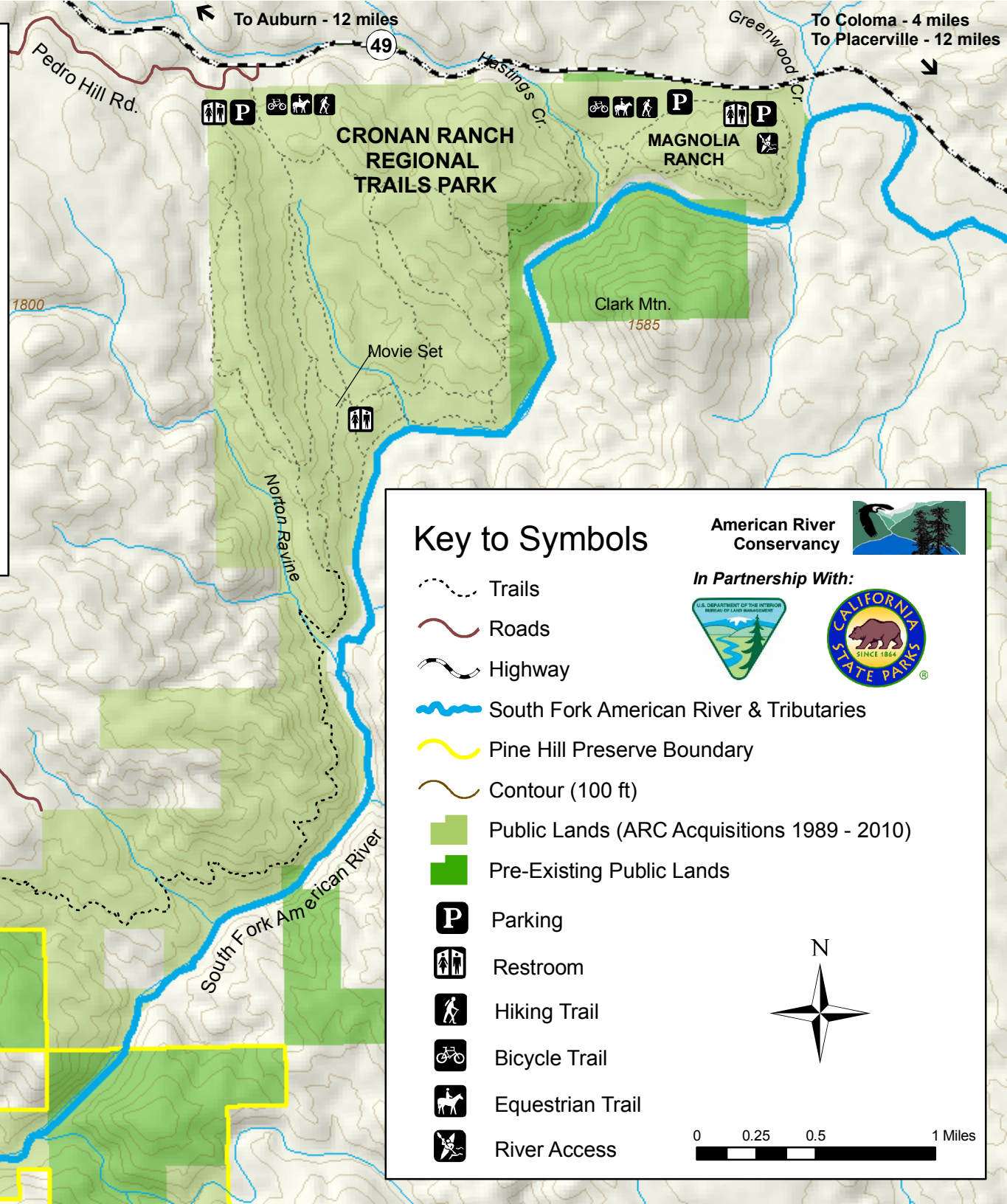
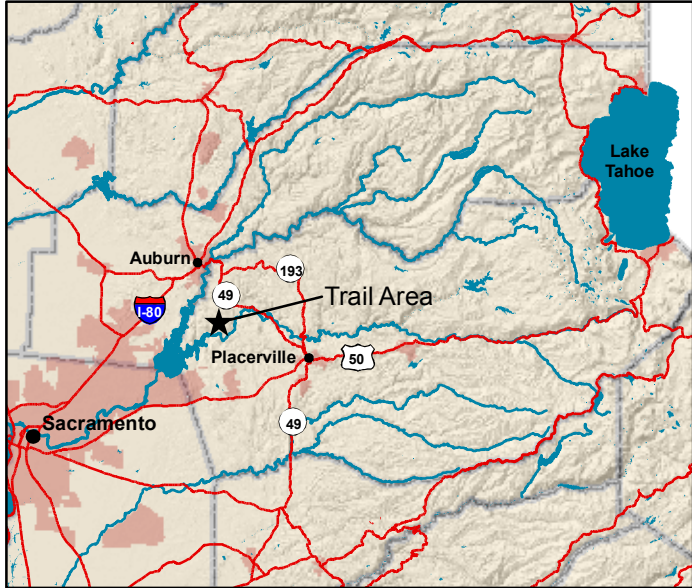



# South Fork American River Trail



## Key to Symbols

- Trails
- Roads
- Highway
- South Fork American River & Tributaries
- Pine Hill Preserve Boundary
- Contour (100 ft)
- Public Lands (ARC Acquisitions 1989 - 2010)
- Pre-Existing Public Lands
- Parking
- Restroom
- Hiking Trail
- Bicycle Trail
- Equestrian Trail
- River Access



↓ To El Dorado Hills - 7 miles  
 ↓ To Sacramento - 40 miles